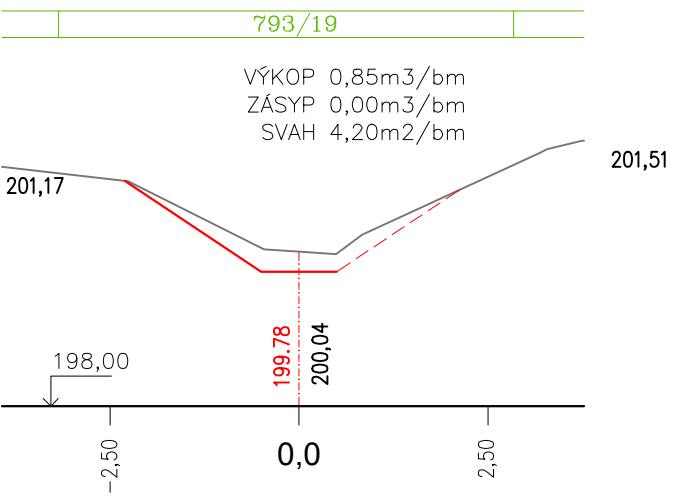
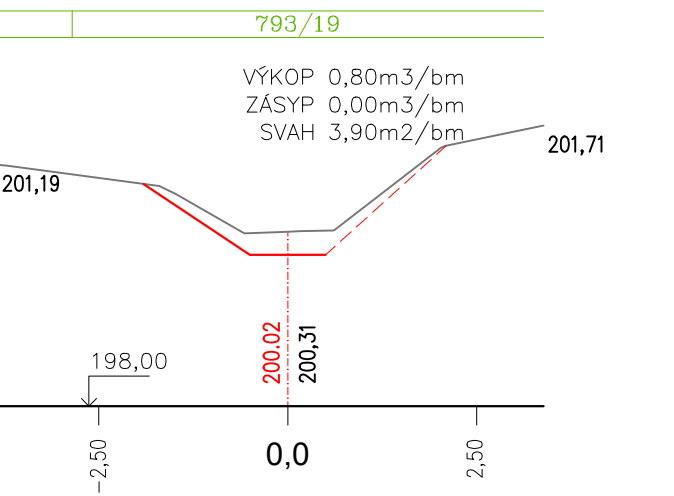


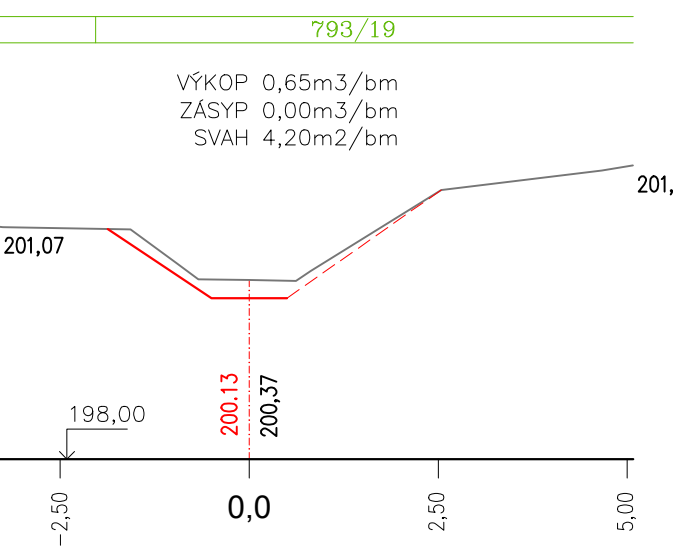
PP48 km 2,997



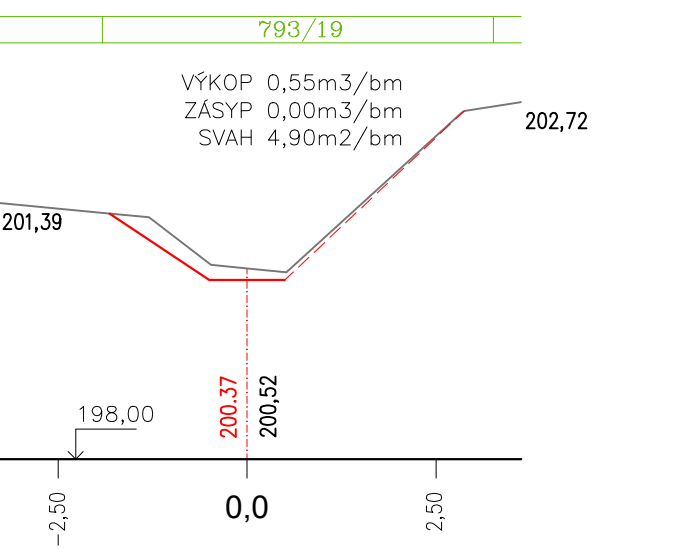
PP49 km 3,031



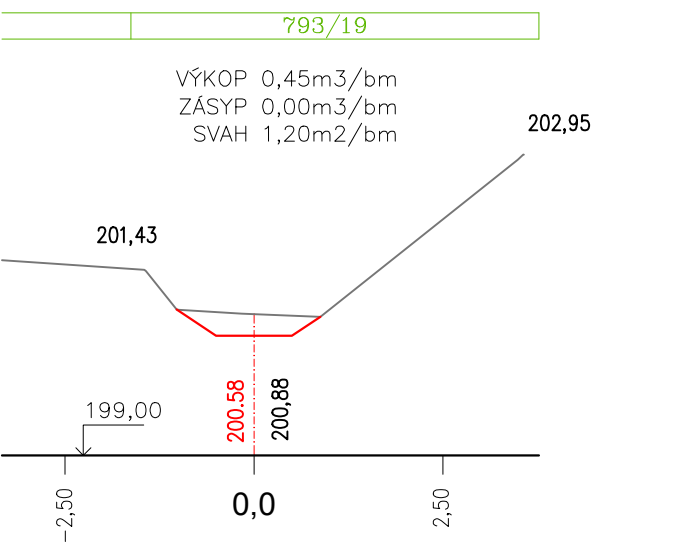
PP50 km 3,046



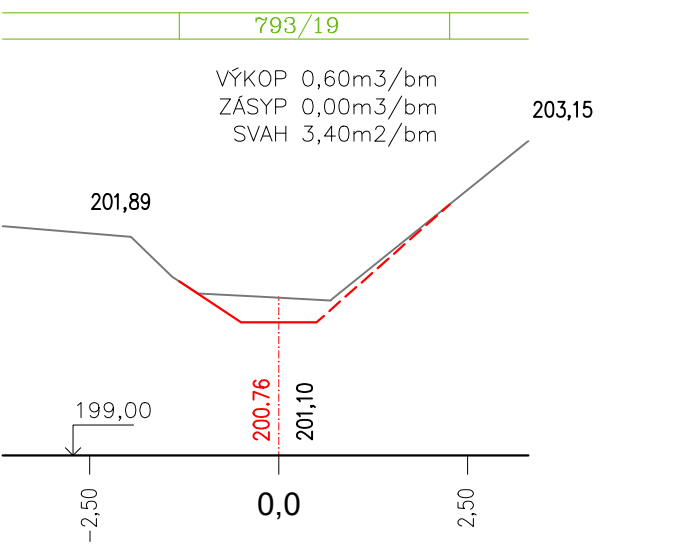
PP51 km 3,080



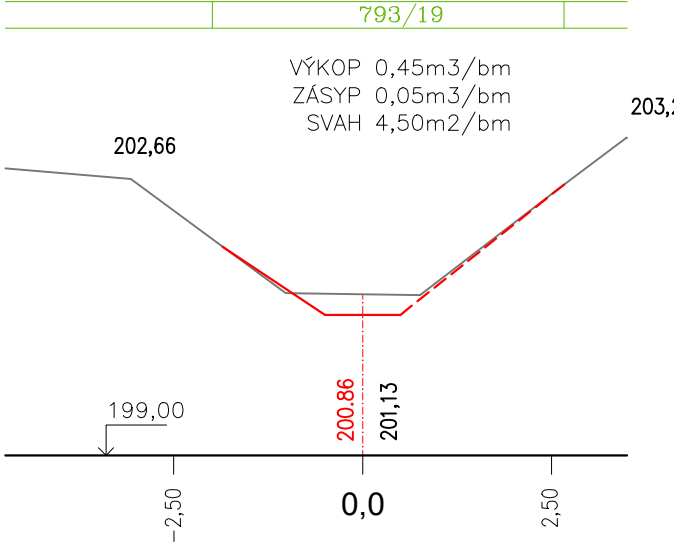
PP52 km 3,110



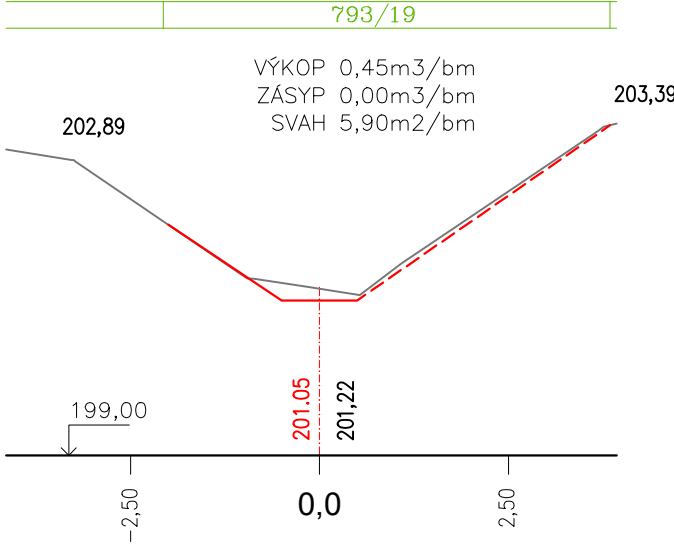
PP53 km 3,136



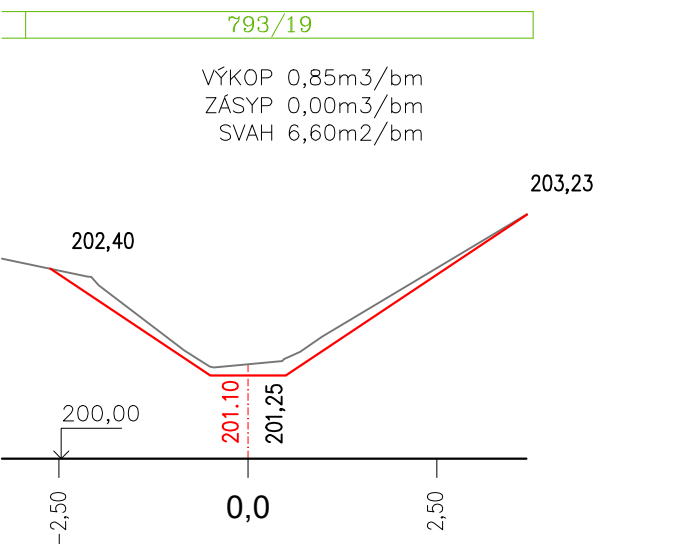
PP54 km 3,150



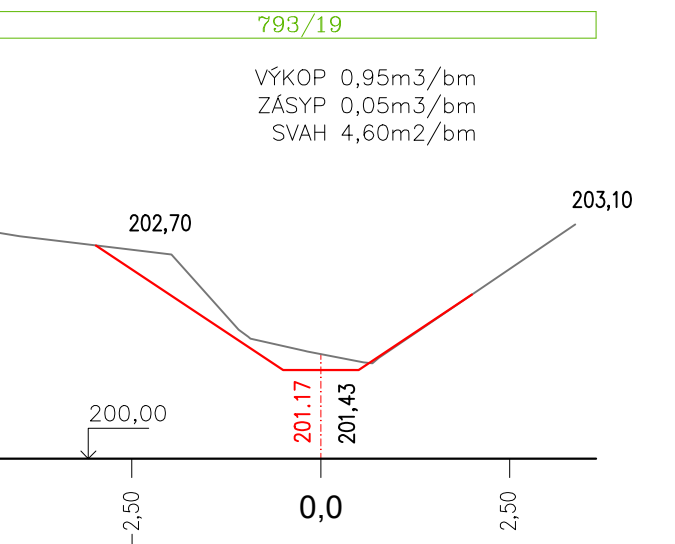
PP55 km 3,177



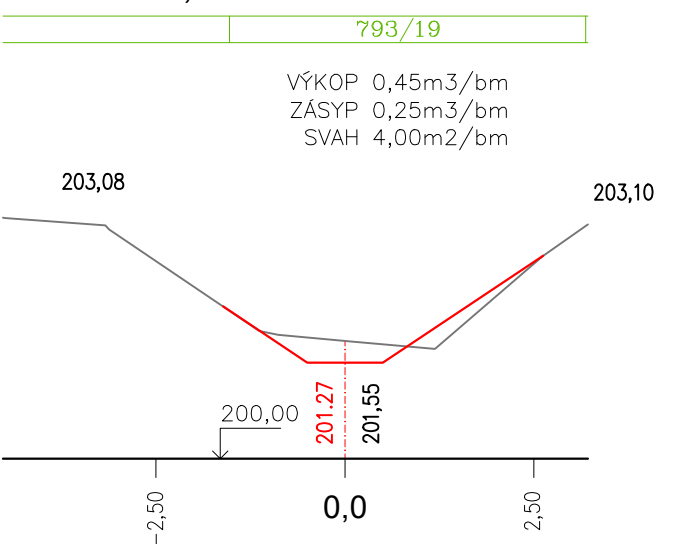
PP56 km 3,1827



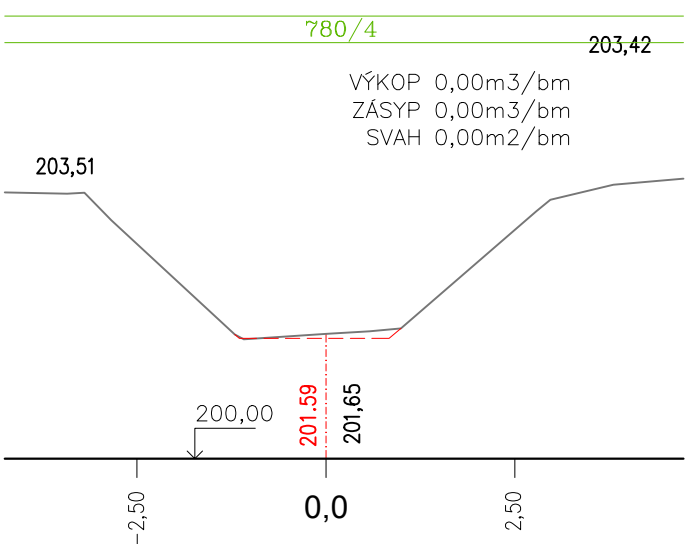
PP57 km 3,194



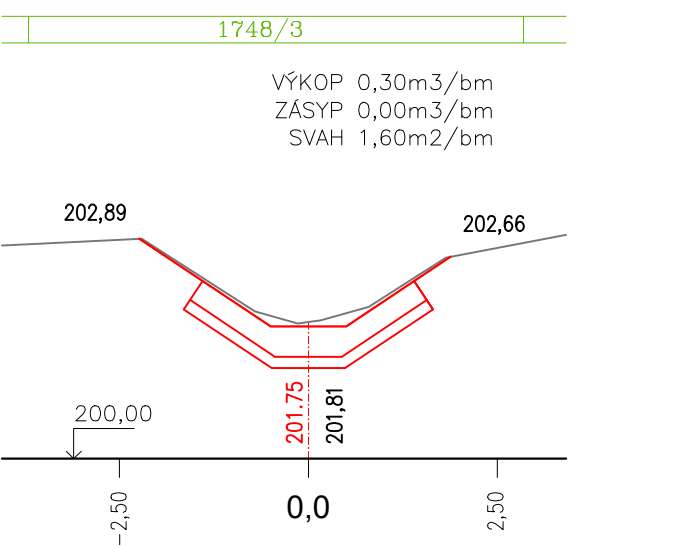
PP58 km 3,209



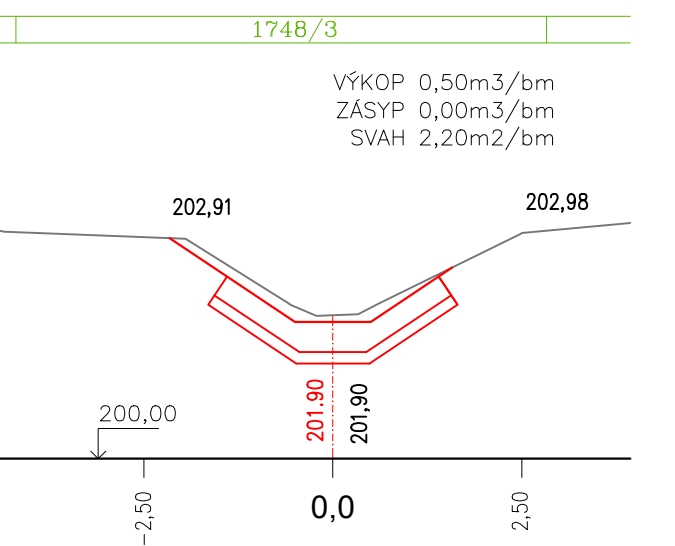
PP59 km 3,242



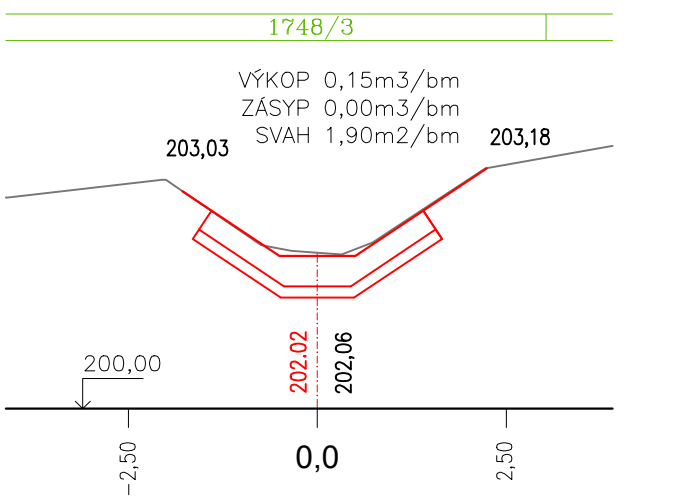
PP60 km 3,2777



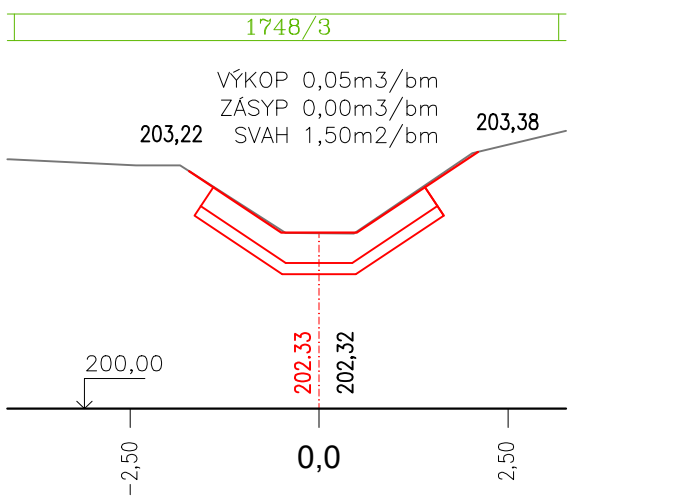
PP61 km 3,306



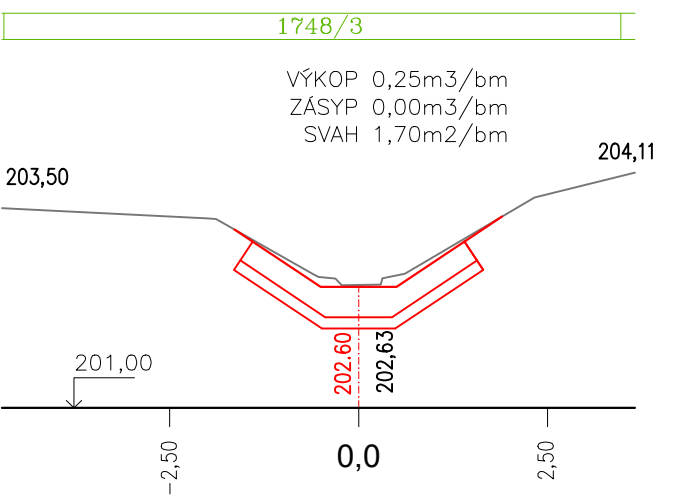
PP62 km 3,335



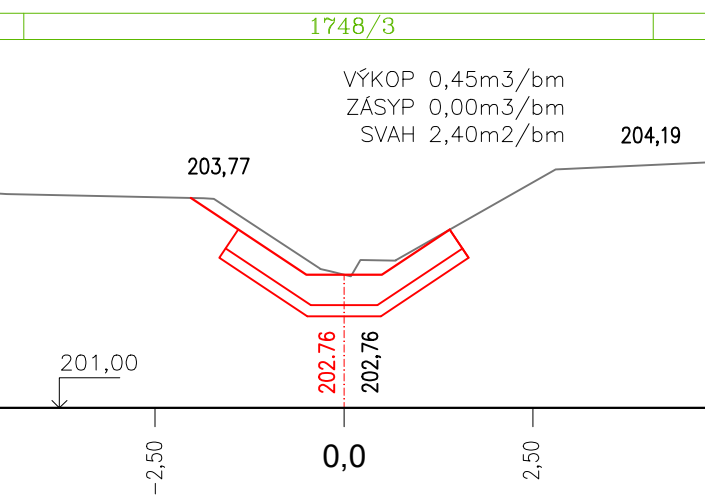
PP63 km 3,3756



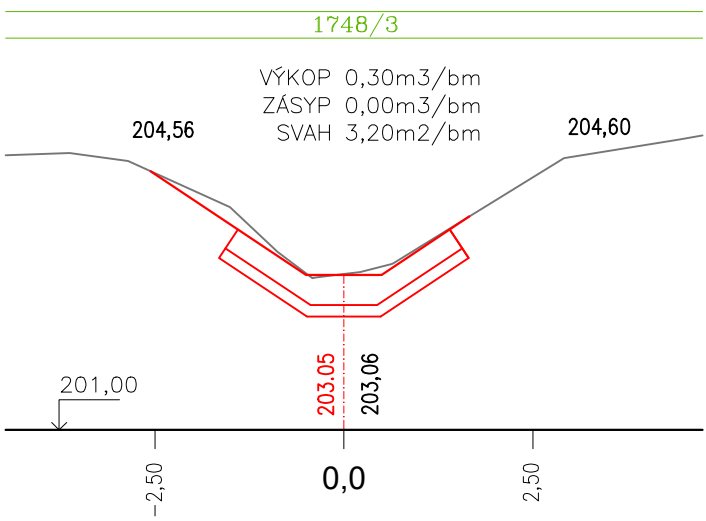
PP64 km 3,422



PP65 km 3,449





PP66 km 3,490



POZNÁMKA:

- MEZI PROFILY PP47– PP52 BUDE ZACHOVÁN STÁVAJÍCÍ PRAVÝ BŘEH

Zodpovědný pracovník	Vypracoval		 AQUA CENTRUM Břeclav s.r.o. Kapusty 27, 690 06 Břeclav IČO 60710063, DIČ CZ60710063 tel.: 519 333 689, email: aqc@wo.cz	
Ing. Milan Bartolšic	Ing. Jan Varadinec			
Investor: Povodí Moravy, s.p., Dřevařská 11, 60200 Brno			Formát	
Akce: Tvorovický potok, km 1,600-3,500 Měrovice nad Hanou - oprava opevnění a odstranění nánosů DOKUMENTACE PRO PROVÁDĚNÍ STAVBY			Datum	únor 2021
			Číslo stavby	
Příloha: PRACOVNÍ PŘÍČNÉ ŘEZY PP48 – PP66			Měřítko 1:100	Číslo přílohy D.1.1.b.5